

City of Eden
NCDOT Pedestrian Plan
Steering Committee Meeting
Agenda – Third Steering Committee
Meeting May 25, 2021 - 4:00 -5:00 PM

4:30 PM

INTRODUCTIONS

A) Meeting agenda

Introduce the project and the purpose of today's meeting.

B) Introductions (in-person and virtual attendees)

City Staff, Steering Committee, NCDOT, AECOM Team

4:40 PM

PROJECT OVERVIEW

A brief presentation reviewing the plan progress, schedule, project details, and next steps.

4:45 PM

WORKING SESSION

The steering committee will participate in a desktop working session intended to review proposed projects and provide comments. This will serve to finalize the projects.

5:20 PM

NEXT STEPS and ADJOURN THE STEERING COMMITTEE MEETING

Corridor Name	Map ID	Description	Comments
Church Rd	1A	Center Church Rd sidewalk connector; south side from Douglas Elementary to Matrimony Creek Greenway	
	1B	Crosswalk over Price St next to Douglass Elem. School	
	1C	Crosswalk over Church Rd at corner of Coleman St and St John United Methodist	
	1D	High visibility crosswalk at intersection over S Hamilton St at Center Church Rd (NW corner) and from south side of S Hamilton St to north side of Center Church Rd	
Lawson St	2A	Yield roadway along Lawson St between Price St and Patterson St:	
Washington St	3A	Sidewalk on north side of Washington St between Matrimony Creek Greenway and Forbes St	
	3B	Side walk on north side of Washington St between Cedar St and Elm St	
	3C-3G	Washington St intersections pedestrian including signals	
Smith River Connector	4A	Yield roadway on River Dr at Smith River Greenway	
	4B	Lighting at Smith River Greenway Pavilion	
Stadium Drive	5A	W Stadium Dr sidewalk between W Meadow St and Van Buren Rd; north side	
	5B	W Stadium Dr sidewalk between Van Buren Rd and Pierce St; north side	
	5C	W Stadium Dr sidewalk between Pierce St and Edgewood Rd; north side	
	5D	Crosswalk over W Stadium Dr at Kennedy St	
	5E	Crosswalk over W Stadium Dr at Van Buren	
Moore St	6A	Sidewalk connector on W Moore St	
Pierce St	7A	Sidewalk on N Pierce St from Stadium Drive to Moore St	
	7B	Sidewalk on N Pierce St from Moore St to Jame E Holmes Middle School	
	7C	Pedestrian signage and crosswalk at intersection of E Meadow Rd and N Pierce St	
Cox St	8A	Cox St sidewalk around Belk	
	8B	Pedestrian crossing	
Roosevelt Connector	9A	Yield road to proposed greenway and Roosevelt St	
	9B	Midblock signal OR crossing (pavement marking/signage) on E Meadow Rd to Pervie Bolick St	

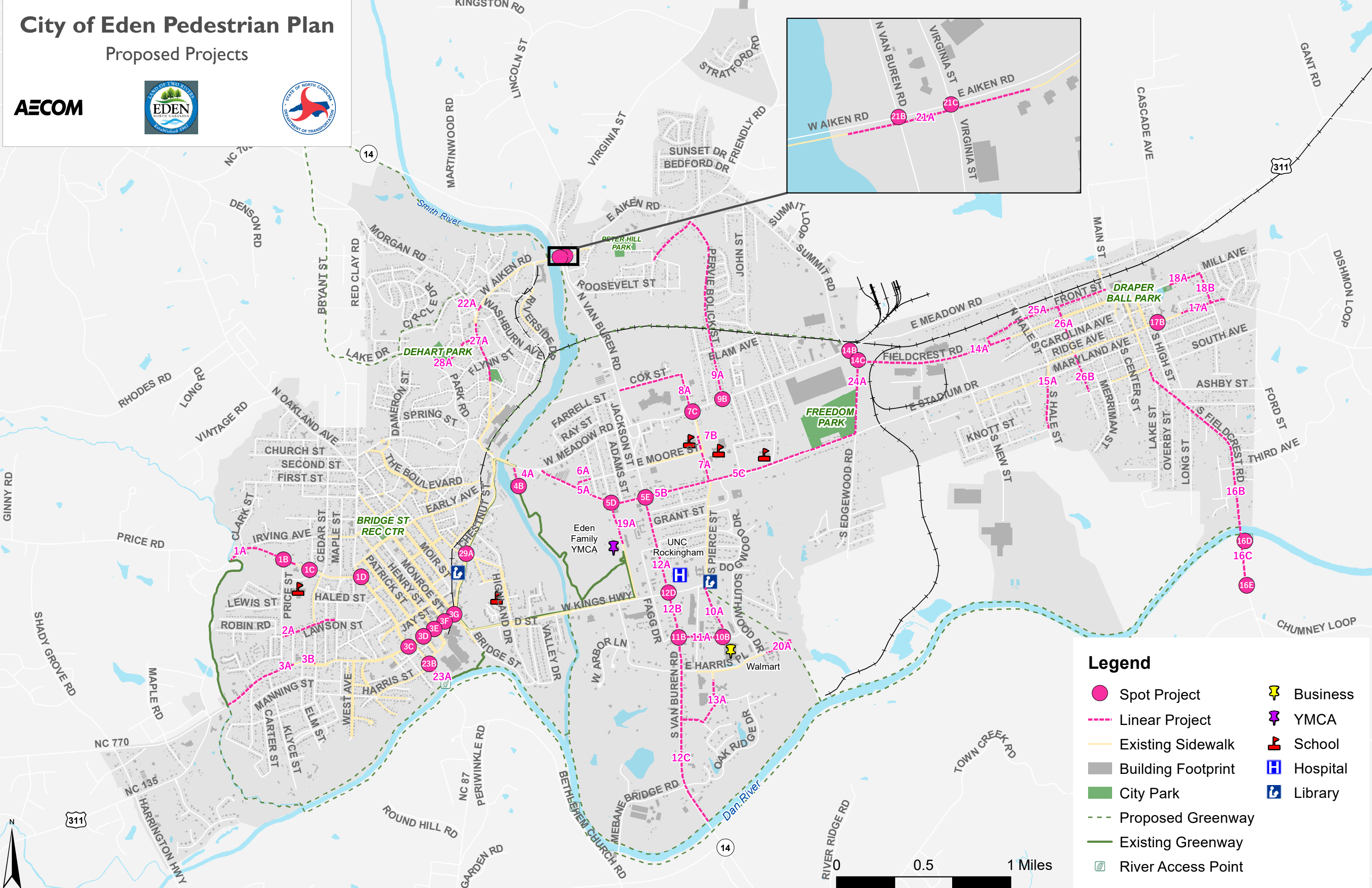
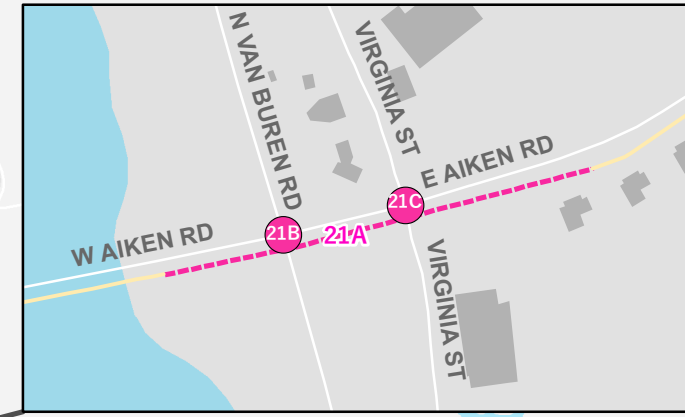
Shopping District Connector	10A	Sidewalk on west side of S Pierce St from Arbor Ln to Kings Hwy	
	10B	Flashing Beacon/Crosswalk on E Arbor Ln to Walmart	
W Arbor Ln Shopping District	11A	Sidewalk on both north and south side of W Arbor Lane between Van Buren Rd/Hwy 311 and S Pierce St	
	11B	Crosswalk on Van Buren at E Arbor/W Arbor Street	
West Dan River Greenway Connector	12A	Multiuse path on west side of S Van Buren Rd/Hwy 311 between Stadium Dr and Kings Hwy	
	12B	Multiuse path on west side of S Van Buren Rd/Hwy 311 between Kings Hwy and Harris Pl	
	12C	Multiuse path on west side of S Van Buren Rd/Hwy 311 Harris Pl and proposed River Trail on the West Dan River	
	12D	High visibility crosswalk on west side of S Van Buren Rd at E Kings Hwy	
Harris St	13A	Yield path on Hidden Valley Dr to Oleander Dr to Knight St, connecting to Van Buren	
Draper Connector	14A	Sidewalk connectonr on south side of Fieldcrest Rd between N Edgewood Rd and Draper Christian Church	
	14B	Crosswalk at intersection of E Meadow Rd and Fieldcrest Rd	
	14C	Flashing beacon on N Edgewood Rd at Fieldcrest Rd	
Hale St	15A	Multiuse path on S Hale St from Maryland Ave to Sharpe Ave	
East Dan River Greenway Connector	16A	Sidewalk on west side of S Fieldcrest Rd between South Ave and Short St	
	16B	Sidewalk on west side of S Fieldcrest Rd between Short St and north bank of Dan River	
	16C	Sidewalk on west side of S Fieldcrest Rd between north bank of Dan River and Draper Boat Landing (includes bridge upgrades)	
	16D	Lighting at river access point on Dan River/Draper Boat Landing	
	16E	High visibility crosswalk over S Fieldcrest Rd to river access point on Dan River/Draper Boat Landing	
Draper School	17A	Sidewalk on north side of East Stadium Dr between French St and Vaughn St	
	17B	Pedestrian activated signal with striped crossing to Draper Elm. School on N Bethel St	
Mill Ave and N Rickman St	18A	Sidewalk on the south of Mill Ave between N Rickman St and Parks and Recreation Dept	
	18B	Sidewalk on the west side of N Rickman St between Mill Ave and Stadium Dr	
S Kennedy St	19A	Sidewalk on west side of S Kennedy St from YMCA to Stadium Dr	

E Harris Pl	20A	Sidewalk on south side of E Harris Pl from Stone Creek to culdesac	
W Aiken Rd West	21A	Sidewalk gap closure on south side of Aiken Rd between Virginia St and William J Gordon Bridge	
	21B	High visibility crosswalk over Virginia St at W Aiken Rd	
	21C	High visibility crosswalk over Van Buren Rd at W Aiken Rd	
W Aiken Rd East	22A	Sidewalk gap closure on south side of Aiken Rd between Washburn Ave and Morgan Rd (at Fire Station)	
S Hamilton	23A	Sidewalk on east side of S Hamilton from Leasville Landing to Harris St	
	23B	High visibility crosswalk over north side of Hamilton St and west side of Harris St	
N Edgewood Rd	24A	Sidewalk on west side of N Edgewood Rd between Stadium Dr and Fieldcrest Rd	
Front St	25A	Sidewalks on Front Street between Burgess St and Main St	
Hundley Dr	26A	Sidewalk on west side of Hundley Drive between Front St and Ridge Ave	
	26B	Sidewalks on Hundley Drive between Ridge Ave and South Ave	
Morgan Rd	27A	Roadway reconfiguration study on Morgan Rd between Jones St and Grove St	
Lee St	28A	Yield roadway on Lee St from Morgan Rd to Park Rd	
Boone Rd	29A	Pedestrian signals at Boone Rd and Glovenia St	

City of Eden Pedestrian Plan

Proposed Projects

AECOM



Legend

Spot Project	Business
Linear Project	YMCA
Existing Sidewalk	School
Building Footprint	Hospital
City Park	Library
Proposed Greenway	
Existing Greenway	
River Access Point	

THE CITY OF EDEN PEDESTRIAN PLAN

Comprehensive Pedestrian Plan
STEERING COMMITTEE MEETING #3

May 25, 2021




AECOM

MEETING AGENDA

- **Welcome**
- **Project Update**
 - Progress
- **Draft Projects**
 - Working session
- **Next steps**
 - Public Survey and Meeting
 - Pedestrian Plan Review
 - Programs/Policies and Implementation

PROJECT UPDATE

- Collected additional information and continued to draft the Comprehensive Pedestrian Plan
- Took outcomes from the second Steering Committee meeting and refined draft projects
- Developed policy and program recommendations



KEY TASKS AND SCHEDULE

TASK	DATE
Task 1: Inventory and Evaluation of Existing Conditions	Jan. 2021
Task 2: Project Kick Off Meeting, First Steering Committee Meeting	Feb. 2021
Task 3: Second Steering Committee and First Open House Public Meeting	Mar. 2021
Task 4: Preliminary Pedestrian Plan	Feb. - May 2021
Task 5: Third Steering Committee Meeting	May 2021
Task 6: Final Plan Preparation	May – Jul. 2021
Task 7: Public Meeting to Present Final Plan	Aug. 2021



We are here!

PROJECT TYPES: SPOT AND LINEAR



SPOT

HIGH-VISIBILITY CROSSWALK



ADVANCE YIELD HERE




YIELD ROADWAY



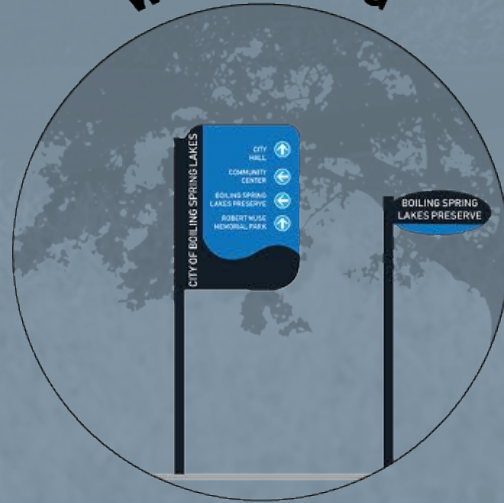
MID-BLOCK CROSSING



TRAFFIC CALMING STUDY




WAYFINDING



PEDESTRIAN RAPID FLASH BEACON



CURB RAMP



LIGHTING



SIDEWALKS



MULTIUSE PATH



BOARDWALK



LINEAR

PROJECT TYPES: WAYFINDING AND LIGHTING



Wayfinding promotes Eden as a destination for walking and tourism and can help encourage walking by making the city easier to navigate through signage and resource information.

Lighting improves the safety and overall visibility of the community




Install street furniture to serve different users such as the differently abled, children, and the elderly.



WORKING SESSION

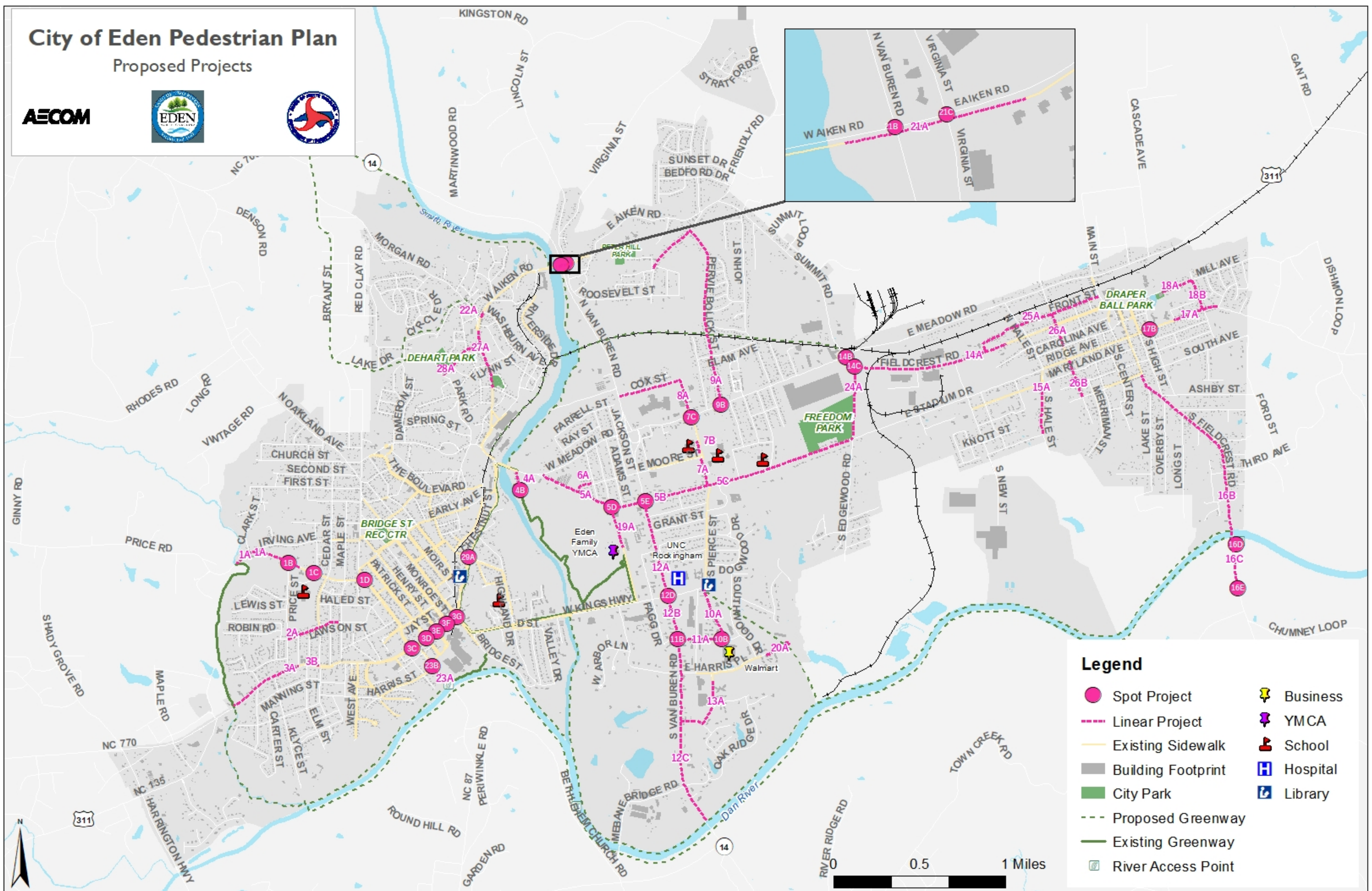
- **Exercise 1:**
 - Discuss final draft of proposed projects



City of Eden Pedestrian Plan

Proposed Projects

AECOM



Legend

Spot Project	Business
Linear Project	YMCA
Existing Sidewalk	School
Building Footprint	Hospital
City Park	Library
Proposed Greenway	
Existing Greenway	
River Access Point	

NEXT STEPS

1

—

- Project team will finalize the draft plan
 - Incorporate feedback from today's meeting
 - Finalize projects, policies, and programs

2

—

- Coordinate with the City, NCDOT, and the RPO to finalize the plan

3

—

- Public survey
- Hold public meeting to share the final plan

THANK YOU

Please contact us with any further questions.

Sarah Bassett

Project Manager

sarah.bassett@aecom.com

Todd McAulliffe

Co-Project Lead

todd.mcaulliffe@aecom.com